

16-17 MAY 2013

Workshop on
Moving Forward in Human Cancer Risk Assessment
in the Genomics Era 2.0

OECD Congress Center
Paris, France

Meeting Details



Hotel accommodation

Novotel Paris Tour Eiffel

61 quai de Grenelle

75015 Paris

<http://www.novotel.com/gb/hotel-3546-novotel-paris-tour-eiffel/index.shtml>



Getting to Novotel Paris Tour Eiffel

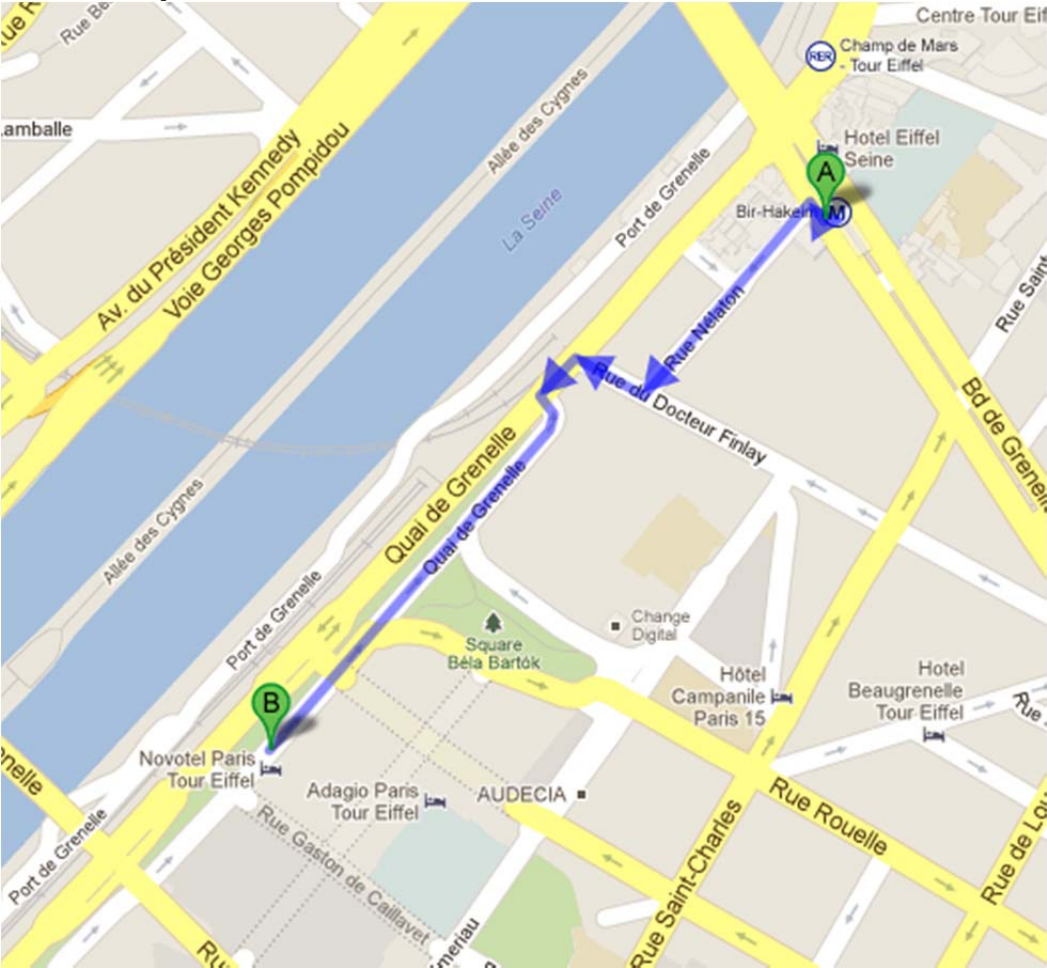
There are two metro stops nearby the hotel:

- **Line 6** – stop: ETOILE NA BIR HAKEIM
- **Line 10** – stop: BOULOGNE CHARLES MICHELS

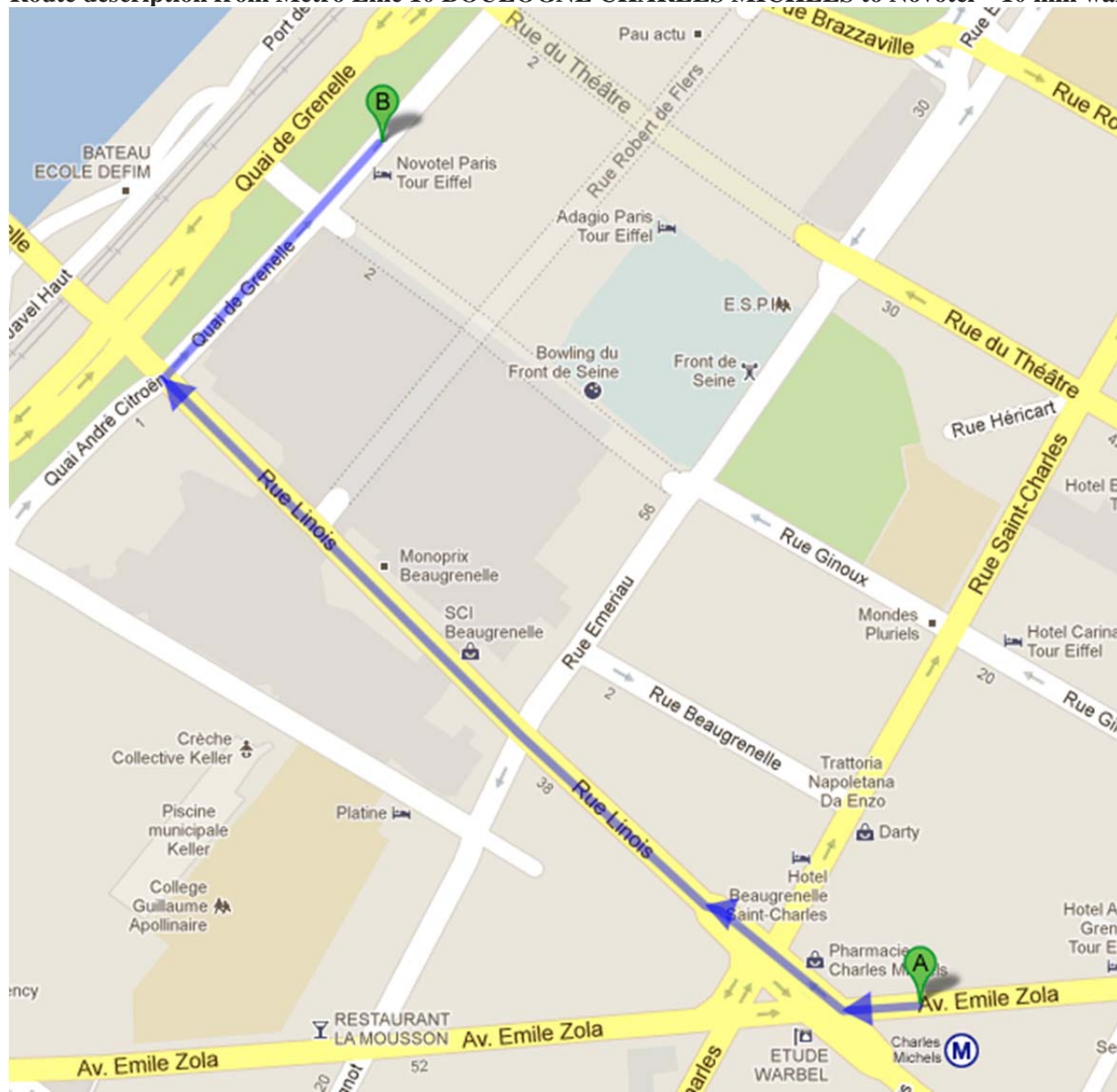
Below are two maps:

1. How to walk from Line 6 - ETOILE NA BIR HAKEIM to the hotel
2. How to walk from Line 10 - BOULOGNE CHARLES MICHELS to the hotel

Route description from Metro Line 6 - ETOILE NA BIR HAKEIM to Novotel – 10 min walk



Route description from Metro Line 10 BOULOGNE CHARLES MICHELS to Novotel – 10 min walk



For more information on how to get to the Novotel Paris Tour Eiffel, visit their website:

<http://www.novotel.com/gb/hotel-3546-novotel-paris-tour-eiffel/location.shtml>

Venue

OECD Conference Centre

2 rue André Pascal

75116 Paris

<http://www.oecd.org/site/conferencecentre/>



Getting to the OECD

Shuttle bus

For those staying at the Novotel Paris Tour Eiffel, a shuttle will depart the hotel each morning at 7:30 am for transport to OECD.

Getting from NOVOTEL to OECD by yourself:

There are several options to travel from the Novotel Paris Tour Eiffel to the OECD.

1. Depart: Metro station ‘Charles Michel’

Line 10 - direction ‘Boulogne Pont de St-Cloud’

Change: Metro Station ‘Michel-Ange Auteuil’

Line 9 - direction ‘Mairie de Montreuil’

Stop: Metro station ‘La Muette’

2. Depart: Metro station ‘Bir Hakeim’

Line 6 - direction ‘Charles de Gaulle Etoile’

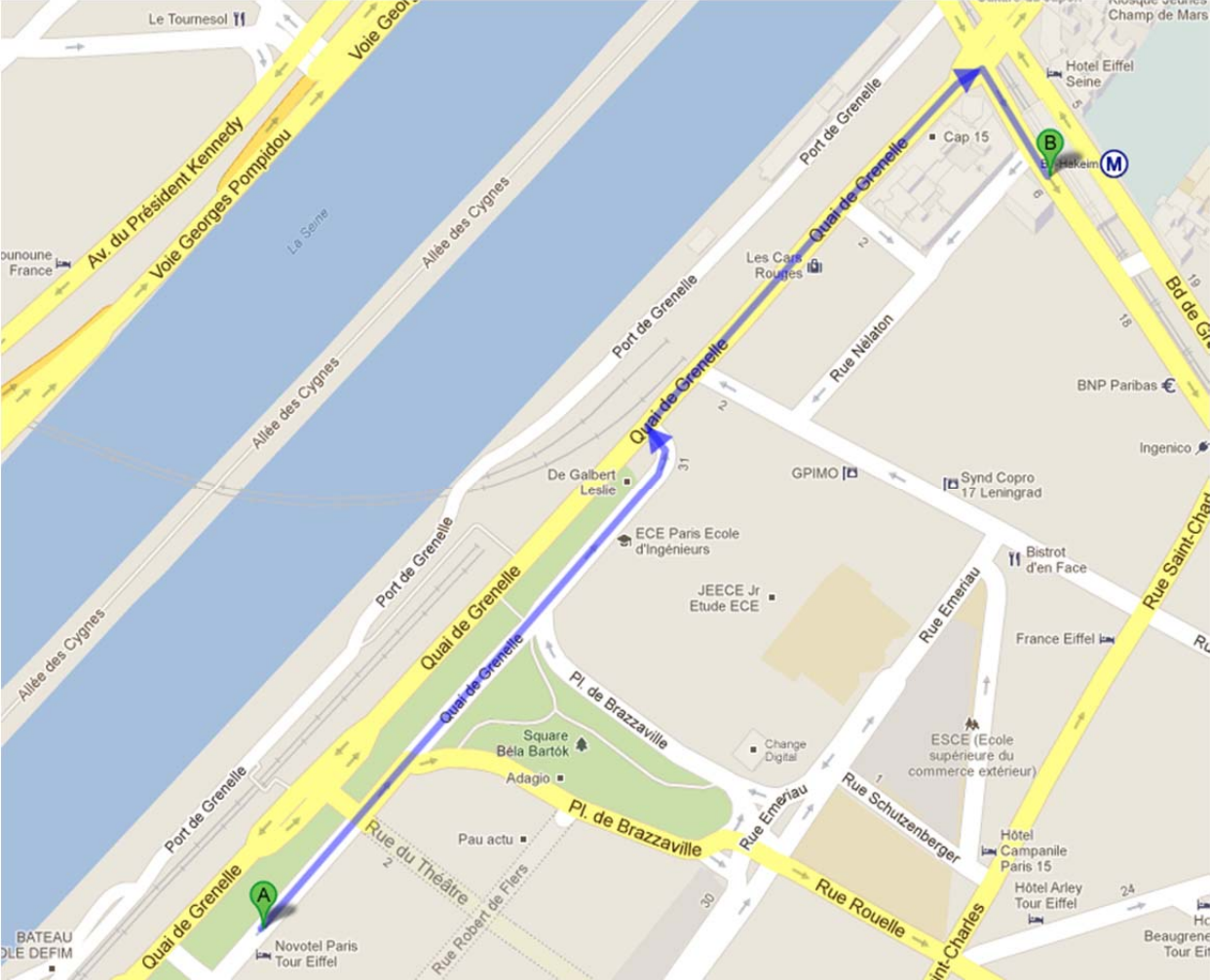
Change: Metro Station ‘Trocadero’

Line 9 - direction ‘Pont de Sèvres’

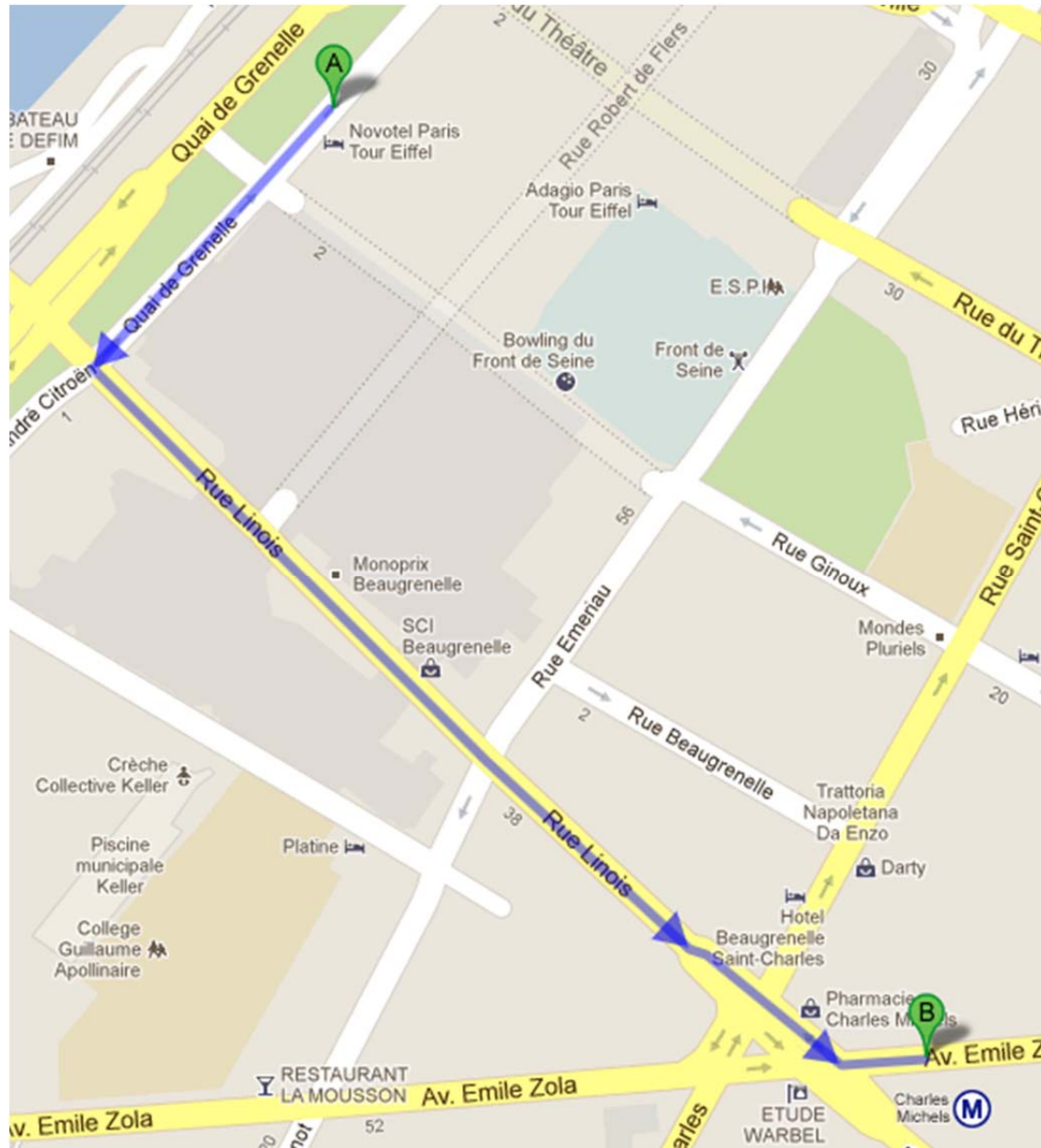
Stop: Metro station ‘La Muette’

Below are two maps describing how to walk from the hotel to the metro stations, as well as one map showing the route from the metro station to the OECD.

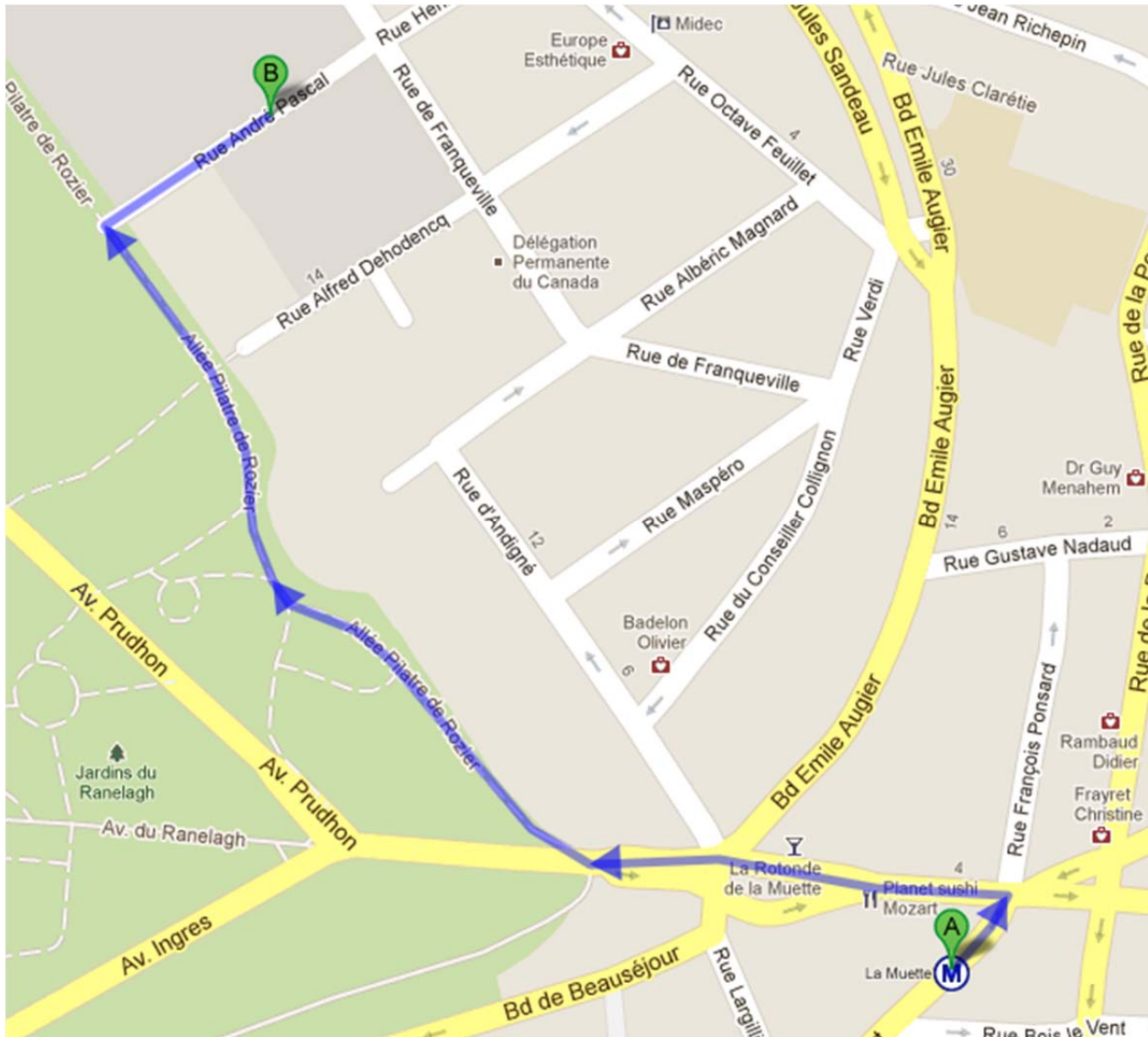
Route description Novotel (A) to Metro Station Bir Hakeim (B) – 10 min walk



Route description Novotel (A) to Metro Station Charles Michel (B) – 10 min walk



Route description Metro station La Muette (A) to OECD (B) – 10 min walk



Other ways to get to the OECD:

- RER Line C - Henri Martin Station
- Metro Line 9 - La Muette station
- Bus Line 63 - Octave Feuillet stop
- Line 52 - La Muette Boulainvilliers stop
- Line PC1 - Porte de la Muette stop

Dinner

Restaurant La Gare

19 Chaussée de la Muette

75016 Paris

<http://restaurantlagare.com/>

For those who registered for the dinner, it will be held on Thursday, 16 May at 7 pm at:

 *Getting to Restaurant La Gare*

It is just a 10 minutes' walk from the OECD to the restaurant. There are several options to travel back to the hotel.

1. Depart: Metro station 'La Muette'

Line 9 - direction 'Pont de Sèvres'

Change: Metro Station 'Michel-Ange Auteuil'

Line 10 - direction 'Gare d'Austerlitz'

Stop: Metro station 'Charles Michel'

2. Depart: Metro station 'La Muette'

Line 9 - direction 'Mairie de Montreuil'

Change: Metro Station 'Trocadero'

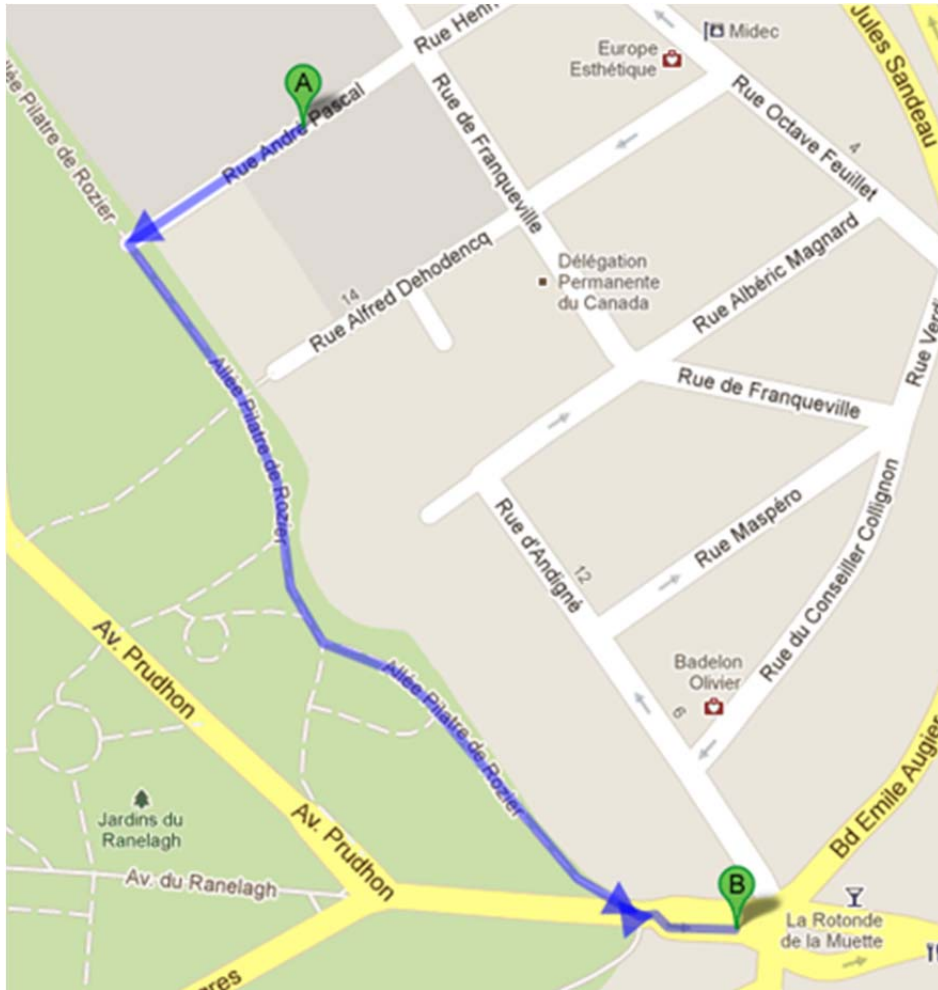
Line 6 - direction 'Nation'

Stop: Metro station 'Bir Hakeim'

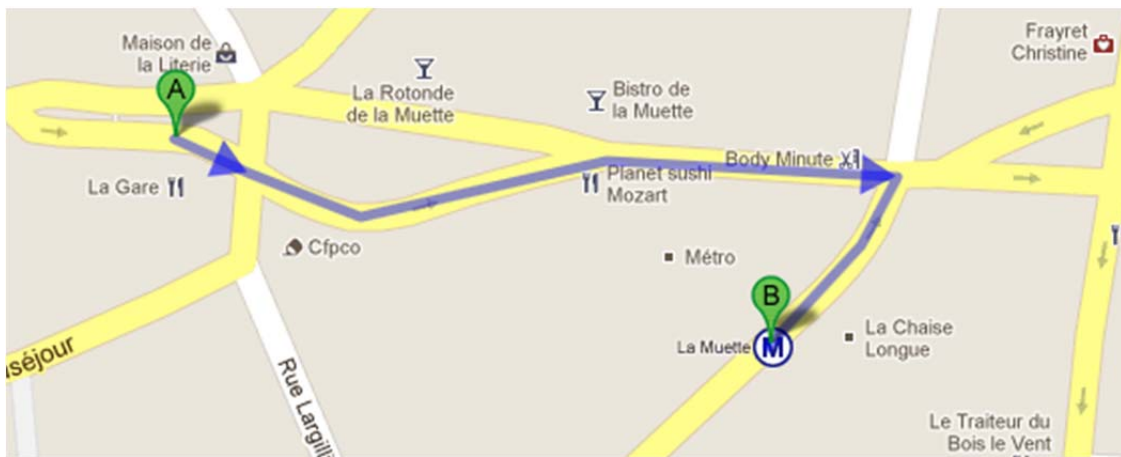
See the maps below for the route description to the restaurant and the metro station La Muette.

See the maps on pages 5-6 for how to walk from metro stations Bir Hameik and Charles-Michel to the Novotel.

Route description from OECD (A) to Restaurant La Gare (B) – 10 min walk



Route description from Restaurant La Gare (A) to Metro station La Muette (B)– 3 min walk



Transport elsewhere in Paris

The easiest way to travel through Paris is by metro or RER.

There are a wide variety of tickets available including single ride tickets, books of 10 or 20, single day passes, multi-day passes, Monday to Sunday week passes, monthly passes and year passes.

Single Use Tickets

Single tickets for the Metro are known as “T+”. These tickets are valid for a single continuous journey of any length, throughout the Metro system, including changes to other Metro lines and RER interurban trains within Zone 1. These tickets are sold as single units or in books of 10.

Tickets can be purchased from ticket windows inside stations or through automated ticket vending machines accepting Euro coins and smart chip credit cards. The single ticket price as of January 1, 2013 is 1,70€

Books of ten, called a “carnet” are sold at a discount for 13,30€(1,33€each; a little over 20% off the regular fare). Children from ages 4 to 9 years old can use reduced fare tickets, which are available only in books of 10, for 6,65€per book of ten. Children 3 and under ride for free. Keep in mind that non-smart chip credit cards will not work at either the automated ticket machines nor at ticket windows, thus Euro cash or coin would be required.

For more information about the Paris metro and buying your ticket check the RATP website:

http://www.ratp.fr/en/ratp/c_21879/tourists/

Another very useful website: <http://parisbytrain.com/>

Workshop sponsors:





Paris



www.citefutee.com

Légende

- RER: au delà de cette limite, vers la banlieue, la tarification dépend de la distance. Les tickets métro urbain ne sont pas valables.
- Stations fermées après 20h et les dimanches et fêtes
- Correspondances
- Fin de lignes en correspondances
- Correspondance Métro - RER ou Métro - SNCF avec trajet par la voie publique
- Pôle d'échange multimodal, métro, RER, tramway

